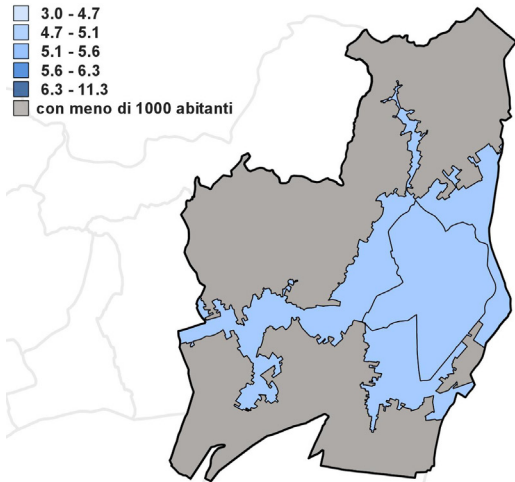



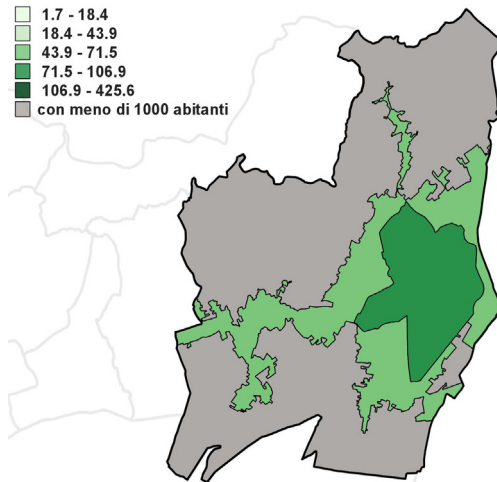
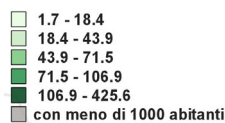
# INDICATORI PER AREE DI CENSIMENTO\*

## GORIZIA

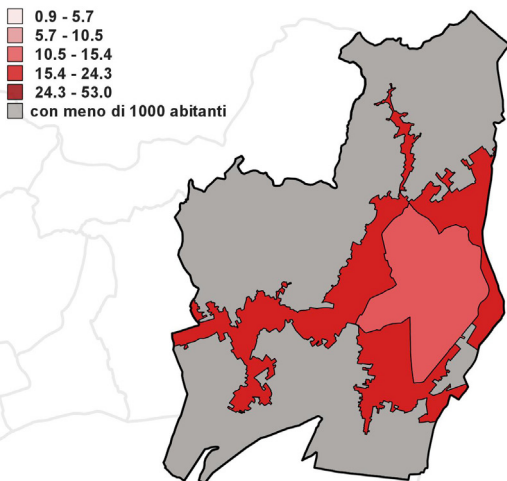
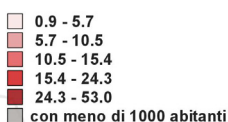
**Incidenza della popolazione con meno di 6 anni**



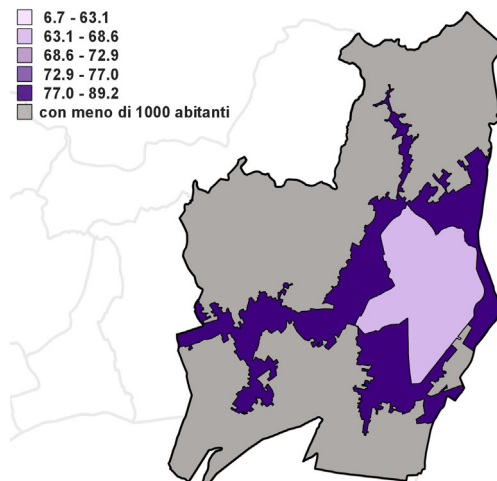
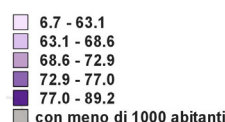
**Incidenza di residenti stranieri**



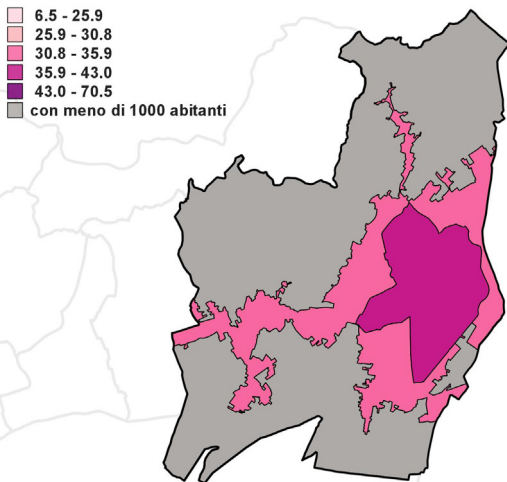
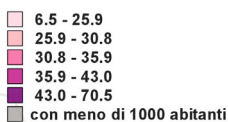
**Mobilità fuori comune per studio o lavoro**



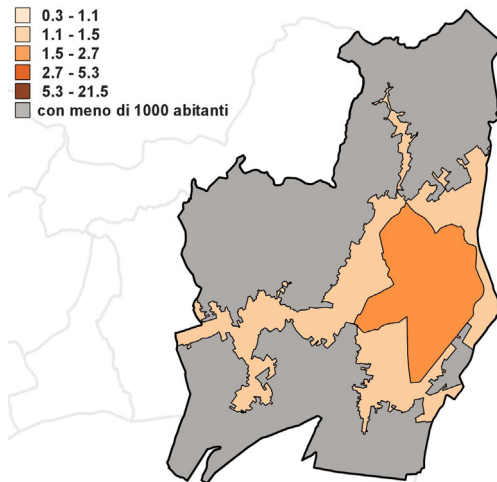
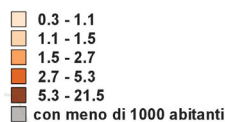
**Incidenza delle abitazioni in proprietà**



**Incidenza dell'occupazione in professioni ad alta-media specializzazione**



**Incidenza delle famiglie con potenziale disagio economico**



\*Gli indicatori sono rappresentati in scala nazionale